WASHINGTON ST
MAIN ST
BROADWAY ST
C ST
E 6TH ST
E 8TH ST
E EVERGREEN BLVD
BROADWAY
W 7TH ST
E 7TH ST
E 9TH ST
E 11TH ST
E 12TH ST
E 13TH ST
D ST
E ST
12TH
8TH
Vancouver
RESERVE ST
BARNES
HATHEWAY
ANDERSON
MARTIN
ALVORD
FORT VANCOUVER WAY
OFFICERS ROW
FORT VANCOUVER
Esri, HERE, DeLorm

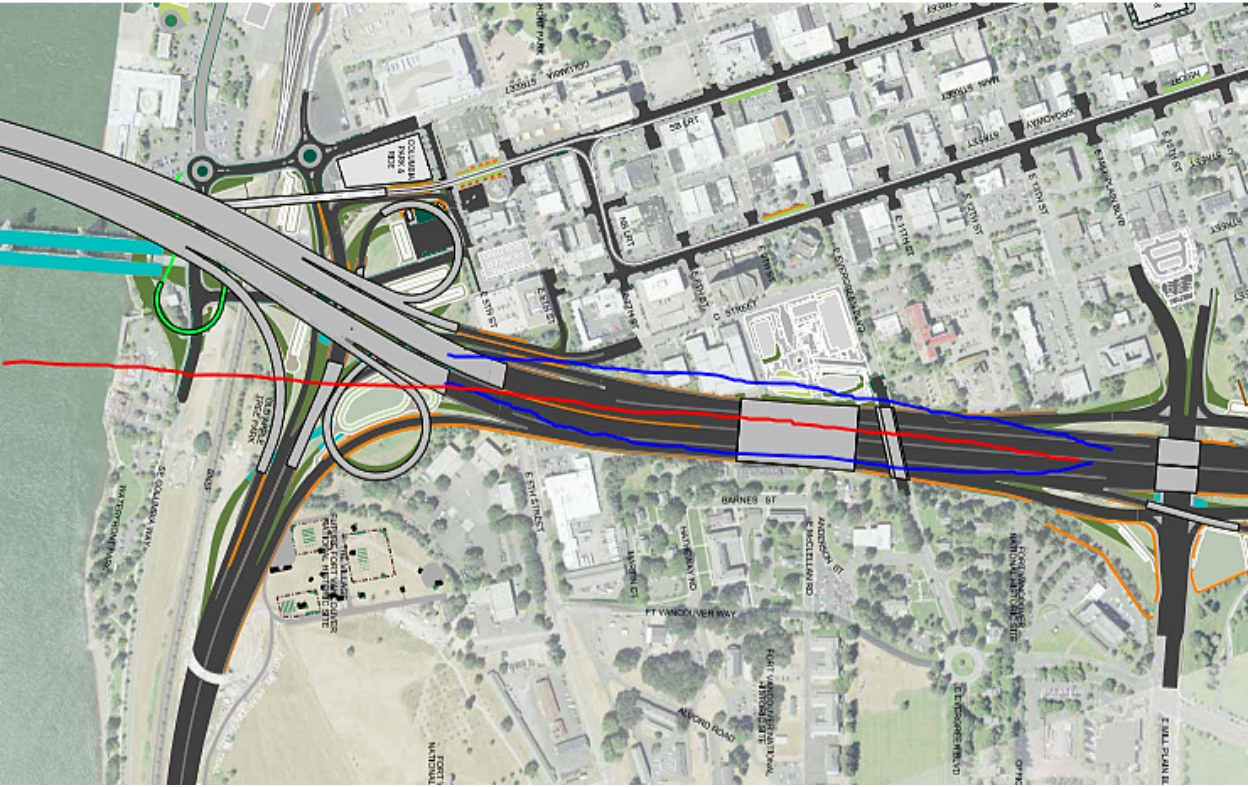
COLUMBIA PARK & RIDE
COLUMBIA STREET
SR COLUMBIA WAY
WATERFRONT PARK
BARNES ST
FT VANCOUVER WAY
ALVORD ROAD
E 5TH STREET
C STREET
MAIN STREET
E 11TH ST
E 12TH ST
E 13TH ST
E 14TH ST
E 17TH ST
E MLK BLVD
E MAIN PLAIN BLVD
E 12TH ST
E MILL PLAIN BL
FORT VANCOUVER NATIONAL HISTORIC SITE
THE VILLAGE AT FORT VANCOUVER NATIONAL HISTORIC SITE
FUTURE FORT VANCOUVER NATIONAL HISTORIC SITE
MARTIN CT
HATHAWAY RD
E MCCLELLAN RD
ANDERSON ST
E EVERGREEN BLVD
BUILD PAPPLE TRACK PARK

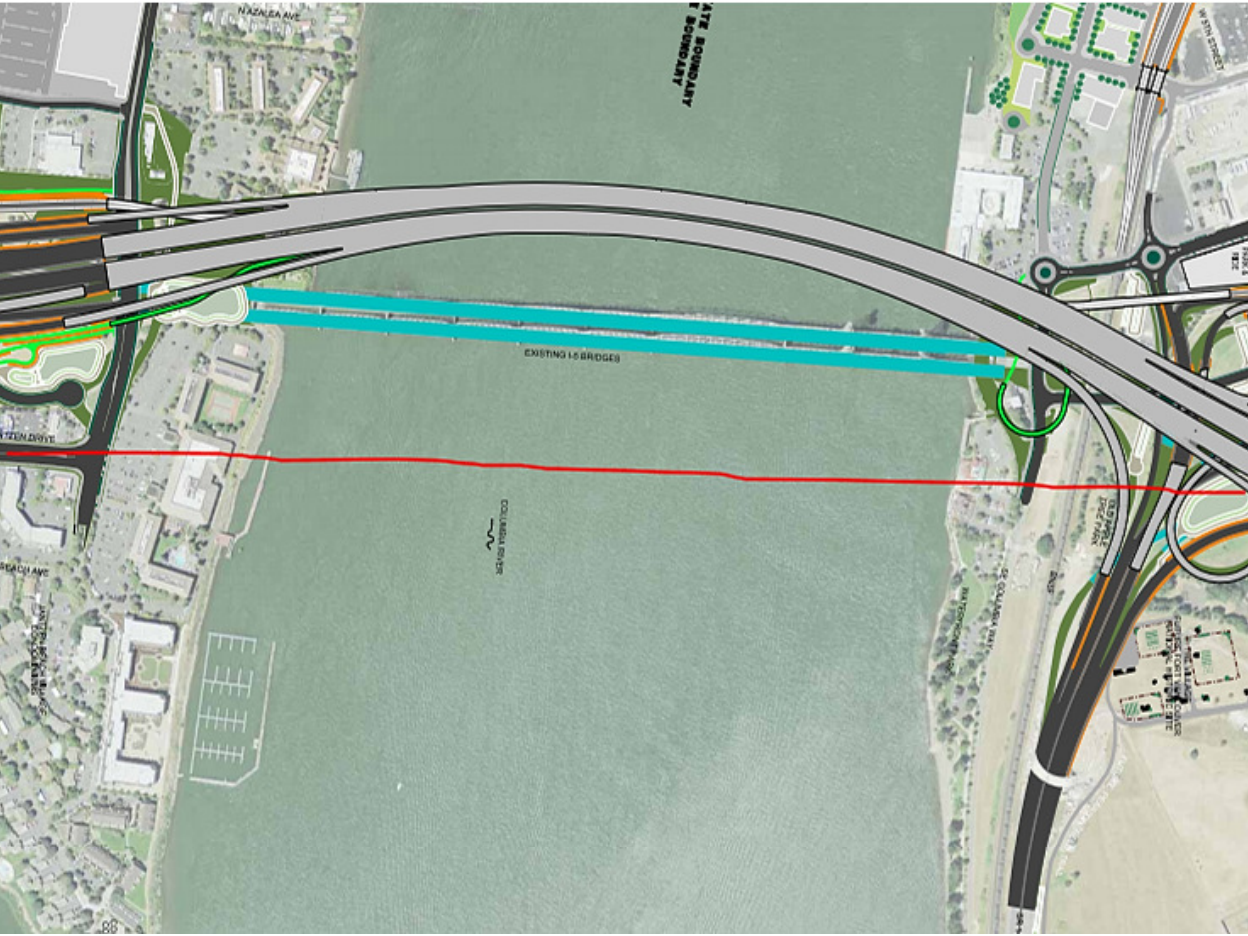
N AZALEA AVE
EXISTING I-5 BRIDGES
COLUMBIA RIVER
W 5TH STREET

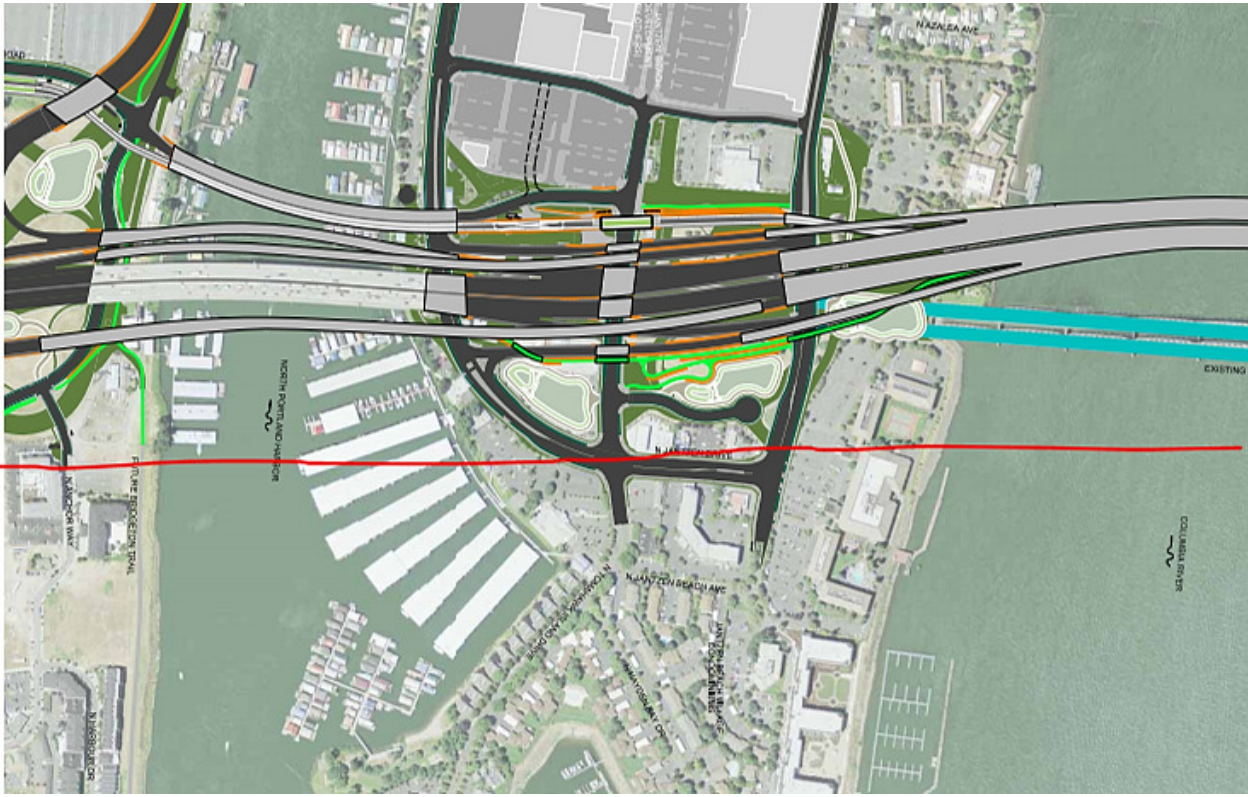
N AZALEA AVE
EXISTING
NORTH PORTLAND HARBOR
FUTURE BRIDGETON TRAIL
N ANCHOR WAY
N JANTZEN BEACH AVE
COLUMBIA RIVER
N HARBOR DR

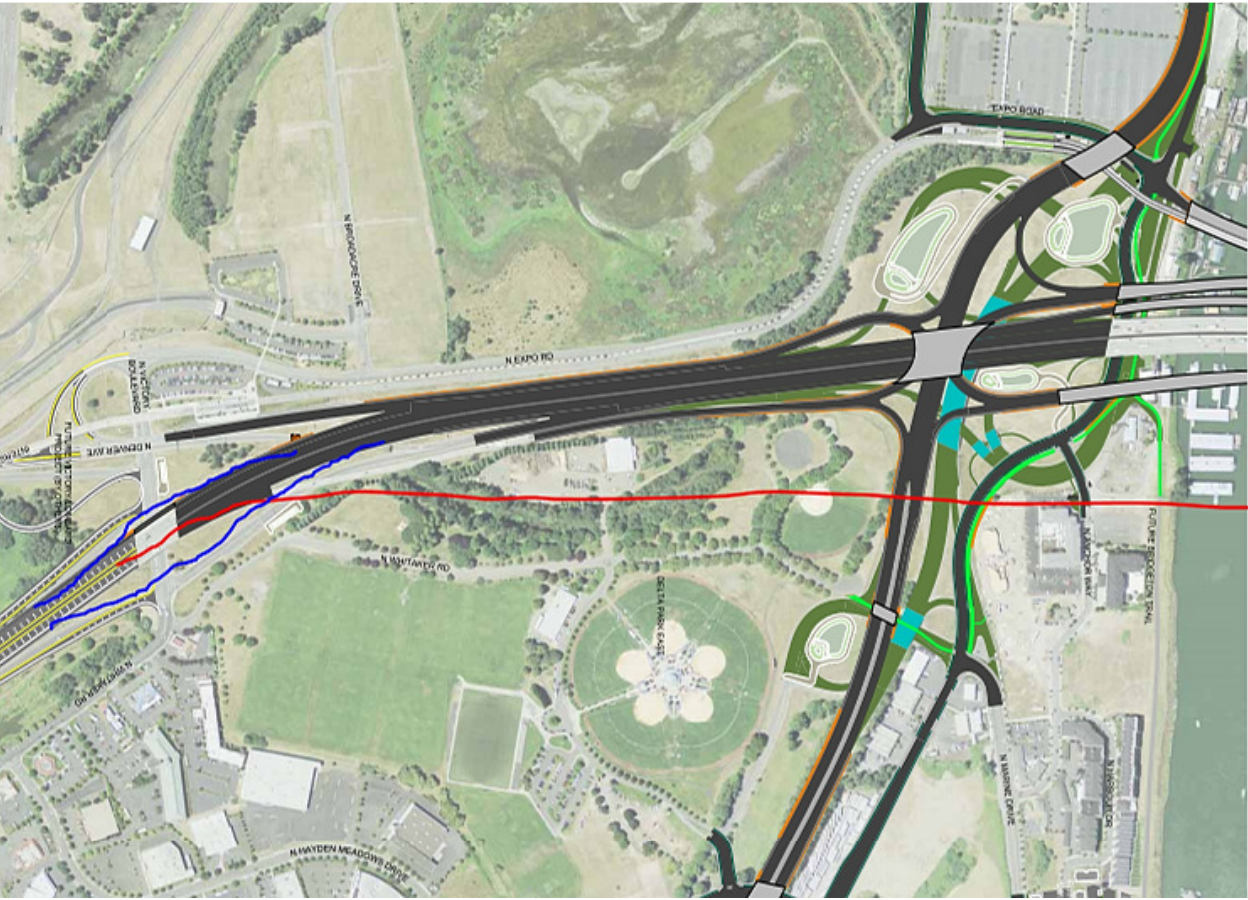
EXPO ROAD
N BROADACRE DRIVE
N EXPO RD
N VICTORY BOULEVARD
N DENVER AVE
N WHITAKER RD
DELTA PARK EAST
N HAYDEN MEADOWS DRIVE
N MARINE DRIVE
N HARBOUR DR
N ANCHOR WAY
FUTURE BRIDGETON TRAIL

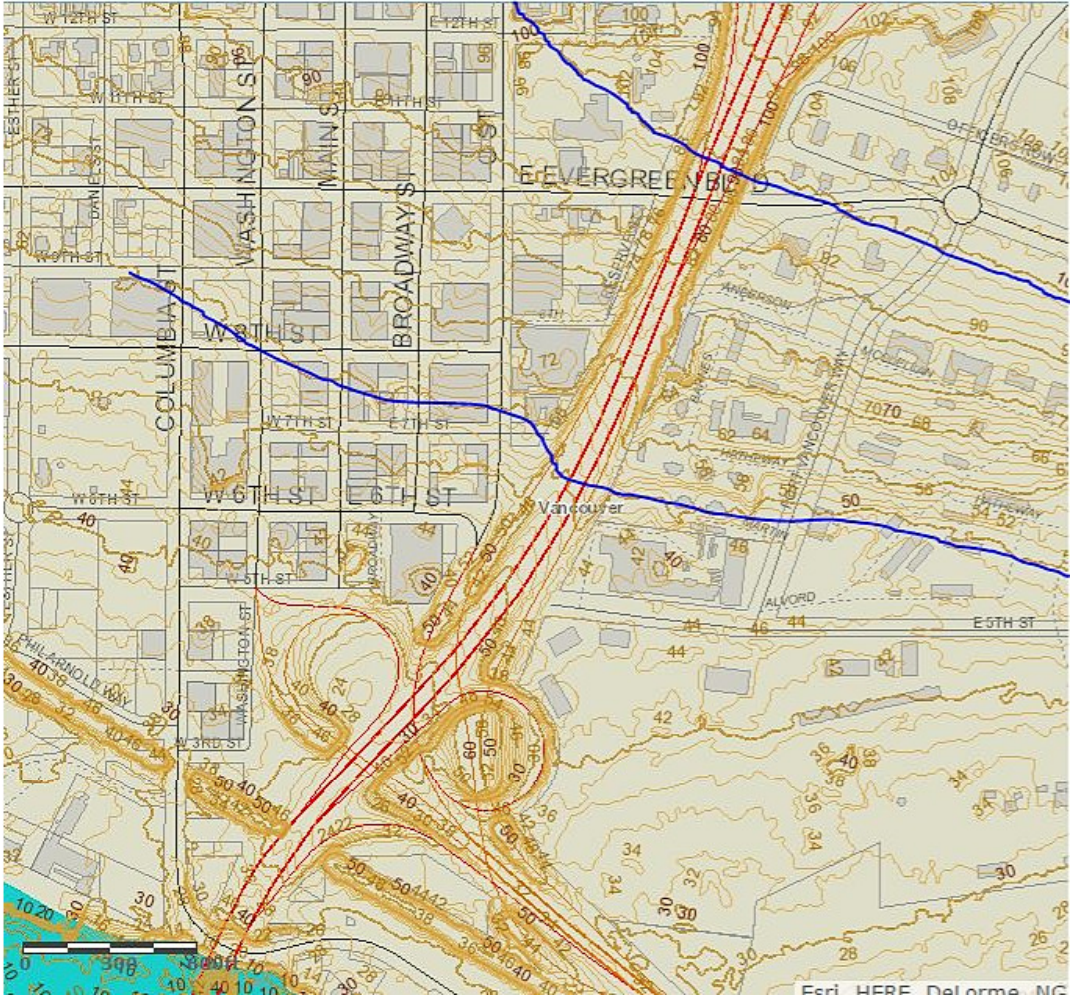

Esri, HERE, DeLorme, NG

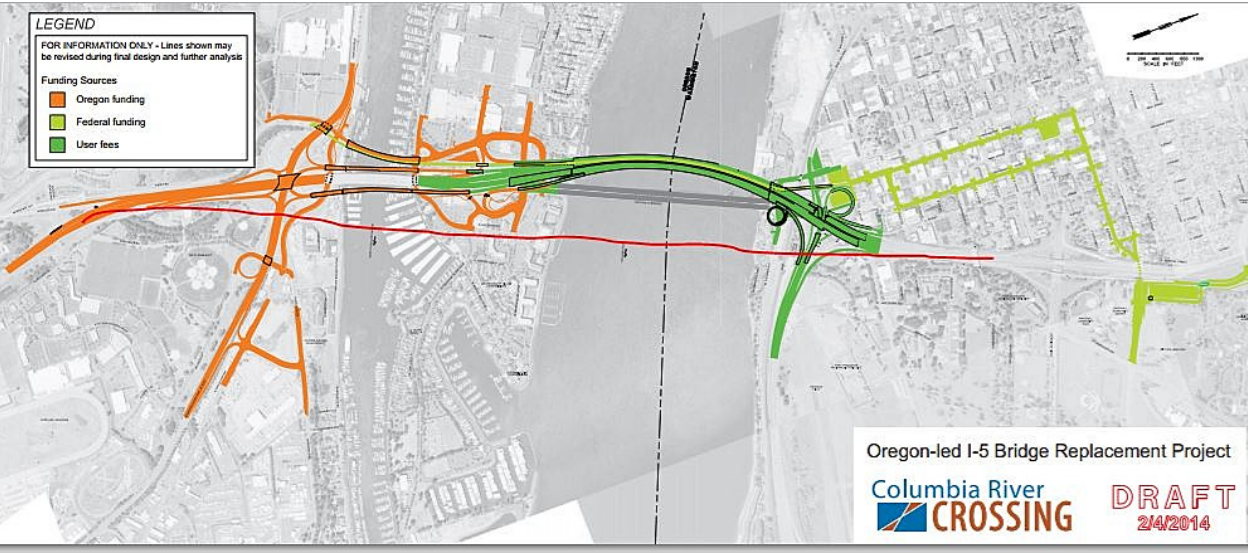
LEGEND
FOR INFORMATION ONLY - Lines shown may be revised during final design and further analysis
Funding Sources
Oregon funding
Federal funding
User fees
Oregon-led I-5 Bridge Replacement Project
Columbia River CROSSING
DRAFT
2/4/2014